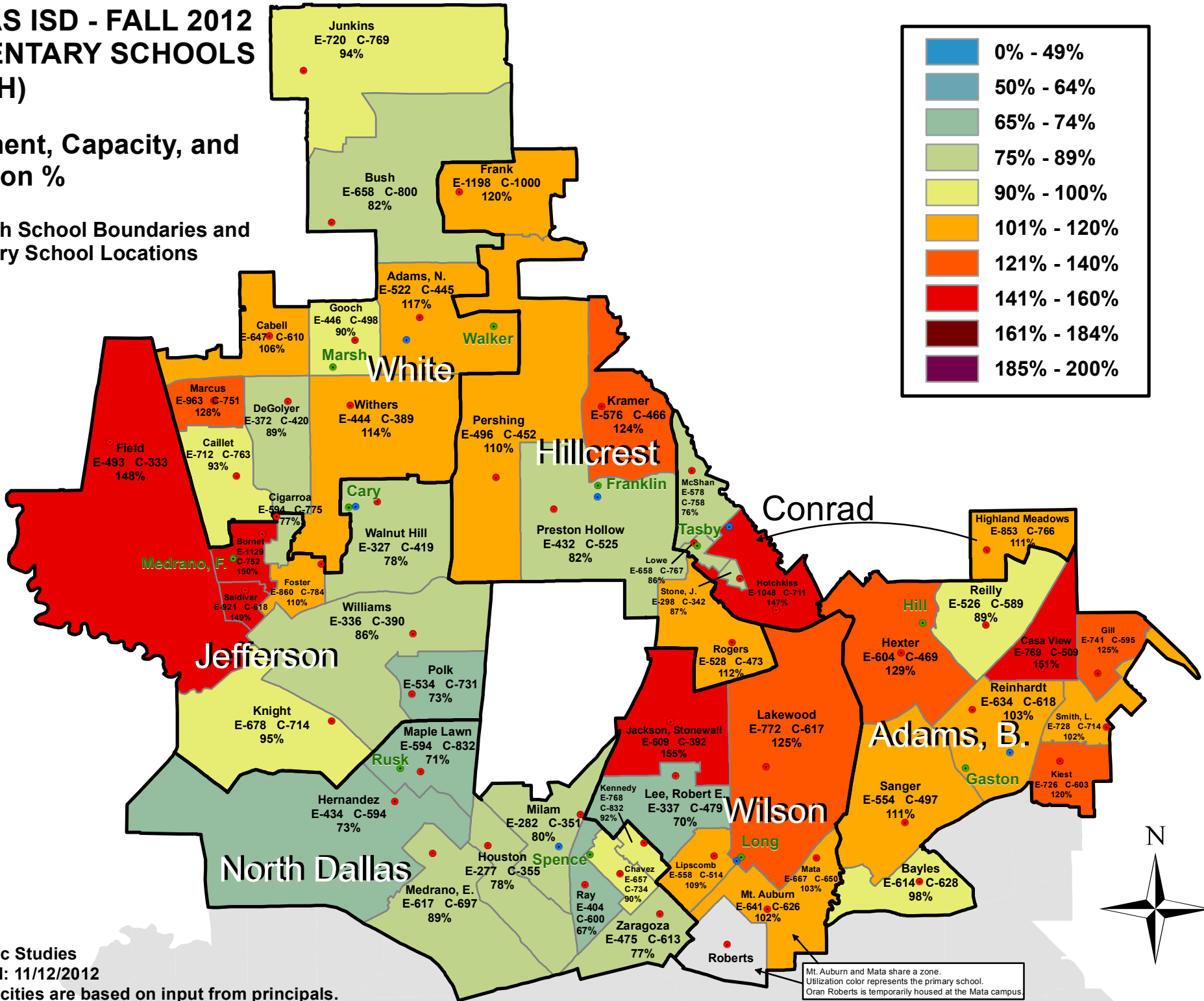
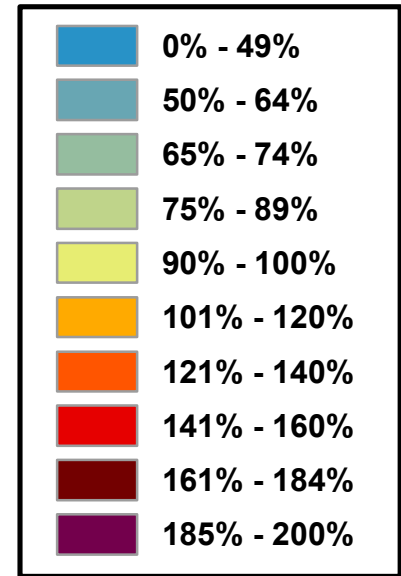


# DALLAS ISD - FALL 2012 ELEMENTARY SCHOOLS (NORTH)

## Enrollment, Capacity, and Utilization %

\* With High School Boundaries and  
Secondary School Locations



Demographic Studies  
Map Created: 11/12/2012


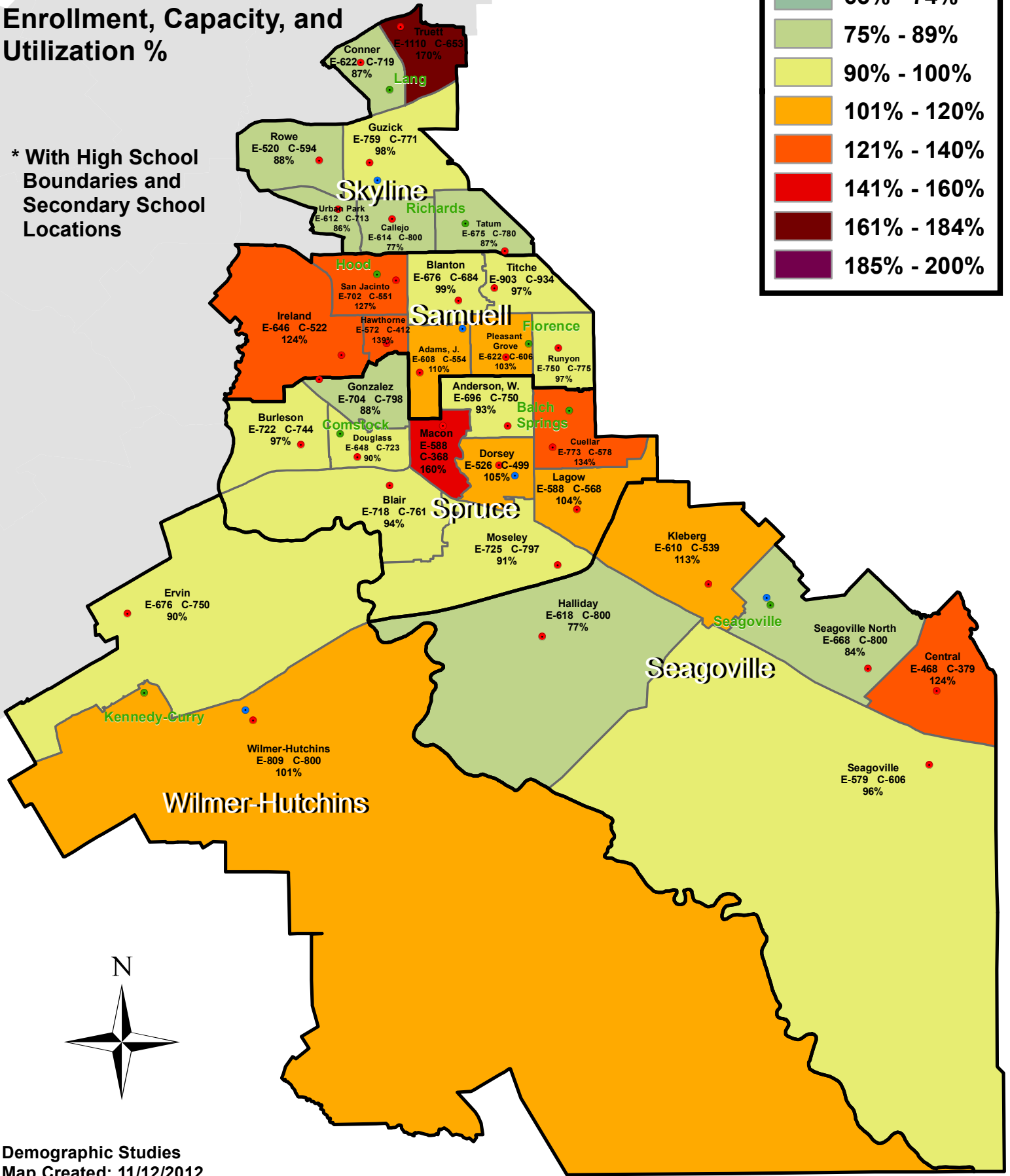
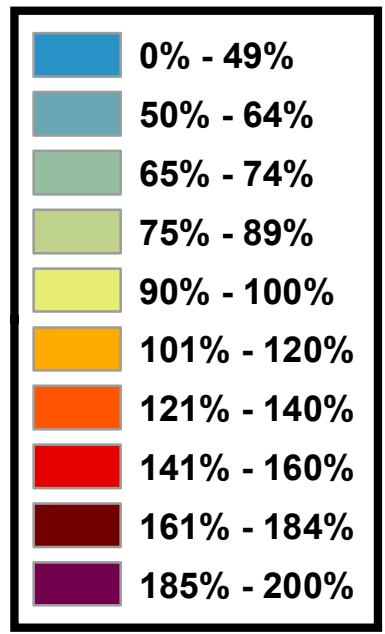
NOTE: Capacities are based on input from principals.

Mt. Auburn and Mata share a zone.  
Utilization color represents the primary school.  
Oran Roberts is temporarily housed at the Mata campus.

# DALLAS ISD - FALL 2012 ELEMENTARY SCHOOLS (SOUTHEAST)

## Enrollment, Capacity, and Utilization %

\* With High School  
Boundaries and  
Secondary School  
Locations



# DALLAS ISD - FALL 2012 ELEMENTARY SCHOOLS (SOUTHWEST-CENTRAL)

## Enrollment, Capacity and Utilization %

\* With High School  
Boundaries and  
Secondary School  
Locations

